

1
2
3
4
5
6
7
8
9
10
11
12
13
14
15
16
17
18
19
20
21
22
23
24
25
26
27
28
29
30
31
32
33


that portion of N.E. 129th Street lying Westerly of the West margin of 72nd Avenue N.E. and lying Easterly of a line drawn between the Northeast corner of Lot 10, block 8 of Lake Park to the City of Seattle as recorded in Volume 11 of Plats, page 67, Records of said County and a point identified as the most Easterly corner of Lot 8, Block 11 of said Plat.

Contains an area of 21,000 Sq. Ft., or 0.48 Acres, M/I.

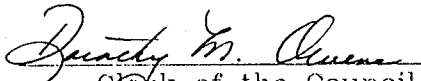
INTRODUCED AND READ for the first time this 13th
day of March, 1989.

PASSED this 15th day of May, 1989.


KING COUNTY COUNCIL
KING COUNTY, WASHINGTON


Chair

ATTEST:


Clerk of the Council

APPROVED this 25th day of May,
1989.


King County Executive

Return Address:
Clerk of the Council
Metropolitan King County Council
Room W 1025 King County Courthouse
Seattle, WA 98104



20020320000102

COUNCIL CORD 0.00
PAGE 001 OF 003
03/20/2002 08:53
KING COUNTY, WA

Please print or type information **WASHINGTON STATE RECORDER'S Cover Sheet** (RCW 65.04)

Document Title(s) (or transactions contained therein): (all areas applicable to your document must be filled in)

1. **ORDINANCE 8960 AN ORDINANCE relating to the vacation of a portion of N.E. 129th Street (Third Avenue) Petitioners: Fred Boyce and Others V-1989 (Grantee)**

Reference Number(s) of Documents assigned or released:

Additional reference #'s on page _____ of document

Grantor(s) (Last name, first name, initials)

1. **King County, Washington**

Additional names on page _____ of document.

Grantee(s) (Last name first, then first name and initials)

1. _____
2. _____

Additional names on page _____ of document.

Legal description (abbreviated: i.e. lot, block, plat or section, township, range)

A portion of the Northwest quarter of Section 25, Township 26 North, Range 4...

Additional legal is on page _____ of document.

Assessor's Property Tax Parcel/Account Number

Assessor Tax # not yet assigned

The Auditor/Recorder will rely on the information provided on the form. The staff will not read the document to verify the accuracy or completeness of the indexing information provided herein.

I am requesting an emergency nonstandard recording for an additional fee as provided in RCW 36.18.010. I understand that the recording processing requirements may cover up or otherwise obscure some part of the text of the original document.

Signature of Requesting Party

2002 032 0000102

RECEIVED
2002 JUL 19 AM 11 26
CLERK
KING COUNTY COUNCIL

1/26/89
CJL:lc

INTRODUCED BY AUDREY CRIGG

PROPOSED NO. 89-119

ORDINANCE NO. 8960

AN ORDINANCE relating to the vacation of a portion of N.E. 129th Street (Third Avenue)
Petitioners: Fred Boyce and Others V-1989

STATEMENT OF FACTS

1. A petition has been filed requesting vacation of a portion of Northeast 129th Street (Third Avenue), herein after described.

2. The department of public works has notified the various utilities serving the area and has been advised that easements were granted to Puget Sound Power and Light Company and General Telephone Company.

3. The building and land development division has studied the proposed road vacation and finds that it would not be in conflict with the principles and purposes of the King County Comprehensive Plan and the specific plans in the vicinity of this proposed vacation.

4. The department of public works found no evidence that the vacation area has ever been opened as a road. A search of the records indicates that no public funds have been expended for its acquisition, improvement or maintenance. The road is, therefore, classified "C Class" in accordance with King County Ordinance No. 2759.

5. The department of public works considers the subject right of way useless as part of the county road system and believes the public would benefit by the return of this unused area to the public tax rolls.

In consideration of the benefits to be derived from the subject vacation, the council has determined that it is in the best interest of the citizens of King County to grant said petition.

BE IT ORDAINED BY THE COUNCIL OF KING COUNTY;

SECTION 1. The council, on the 15th day of

May, 1989, hereby vacates and abandons the following described portion of N.E. 129th Street (Third Avenue):

A portion of the Northwest quarter of Section 25, Township 26 North, Range 4 East, W.M., King County, Washington, described as follows:

2002 032 0000102

1
2
3
4
5
6
7
8
9
10
11
12
13
14
15
16
17
18
19
20
21
22
23
24
25
26
27
28
29
30
31
32
33

1
2
3
4
5
6
7
8
9
10
11
12
13
14
15
16
17
18
19
20
21
22
23
24
25
26
27
28
29
30
31
32
33


that portion of N.E. 129th Street lying Westerly of the West margin of 72nd Avenue N.E. and lying Easterly of a line drawn between the Northeast corner of Lot 10, block 8 of Lake Park to the City of Seattle as recorded in Volume 11 of Plats, page 67, Records of said County and a point identified as the most Easterly corner of Lot 8, Block 11 of said Plat.

Contains an area of 21,000 Sq. Ft., or 0.48 Acres, M/L.

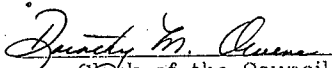
INTRODUCED AND READ for the first time this 13th
day of March, 1989.

PASSED this 15th day of May, 1989.


KING COUNTY COUNCIL
KING COUNTY, WASHINGTON


Chair

ATTEST:


Clerk of the Council

APPROVED this 25th day of May,
1989.


King County Executive

2002 032 0000102